


CITY STREET INDEX	
NAME	LOCATION
ACKLEY BLVD	D,E,F-5
ALDERWOOD RD	F-4,5
ALEXANDRIA DR	B-4,5
AMES	F-2,3
AMRAP DR	D-6,7
ANITA DR	A,B-4,5
ANTHONY LN	E,F-1,2,3
ANTIETAM RD	D-6
APPLETON DR	B,C,D-3
ARLINGTON AVE	E-5
AYLESWORTH DR	D,E-4
BARRINGTON BLVD	C,D-2
BEACONSFIELD DR	D,E-6
BENNINGTON DR	E-3
BERESFORD AVE	B-1,2,3
BERKSHIRE RD	E,F-5
BEVERLY DR	B-3,4,5
BIG CREEK PKWY	A-E-3-7
BLOSSOM AVE	A,B,C,D-2
BRANDYWINE RD	E,F-1,2,3
BROOKMERE DR	F-4,5
CALAMIE DR	C-6,7
CHESTERFIELD DR	D,E-6
CLEARVIEW DR	E-6,7
COLEBROOK RD	D-5
COMMONWEALTH BLVD	B-2,3
CONCORD CT	E-1,2
CREEKSIDE DR	E-6
CRENSHAW DR	C,D-3
CRESTWOOD RD	E,F-4
DEERING AVE	F-6,7
DELLROSE DR	E-4,5
DENISON BLVD	E-3,4,5,6
DEXTER DR	E-6
DOXMERE DR	C-6,7
E HOFFMAN	C-5
EDGEBROOK BLVD	D,E-5,6
EDGEHILL DR	E-6,7
EDWARD CT	C-5
ELDON DR	F-7
ELDRIDGE RD	A-4
ELMORE DR	F-7
ELSETTA AVE	E-5
EMMA LN	C-5
EUREKA PKWY	D,E-6
FERNHURST AVE	A-3,4,5
FLOWER DR	D-7
FORDWICK RD	F-4
GLEN OVAL	C-3
GLENDORA LN	C-3
GREENBRIAR DR	E,F-1,2,3
GREENHEATH DR	D,E-6


CITY STREET INDEX	
NAME	LOCATION
GREENLEAF AVE	B-1,2,3
HALCYON DR	D,E-5,6
HAMBDEN RD	D,3-4
HODGMAN DR	F-6,7
HOLLISTON LN	C,D-3
HOMEWOOD AVE	C-1,2,3
HUFFMAN RD	A,B,C-5
INDEPENDENCE BLVD	D,E,F-1,2
JAMESTOWN DR	B-5
KENBRIDGE RD	E-4
KESWICK DR	D,E-6
KINGS HWY	C-6,7
KINGSDALE BLVD	C,D-3,4
LAFAYETTE DR	C,D-3
LANTERN LN	E-1,2
LAWDALE DR	A,B,C,D-2
LAWNWOOD AVE	A-3,4
LAYOR DR	D-7
LOTUSDALE DR	E,F-6,7
LUCY DR	E-6,7
LYNDEN OVAL	E-4
LYNNHAVEN RD	E,F-4
MALLO PL	E-4,5
MANDALAY DR	B-3,4,5
MANORFORD DR	D,E,F-4
MAPLECLIFF DR	E-6
MAPLECREST AVE	C-4
MAPLEWOOD RD	A-1,2,3
MARIANA DR	B-4,5
MEADOWOOD RD	A,B,C,D-1
NELWOOD RD	F-4,5
NEWBURY LN	C-3
NEWKIRK DR	E,F-4
NEWLAND RD	E-4
NORTH CHURCH DR	D,E,F-3
NOTABENE DR	D-5
OAKDALE RD	B-1
OAKWOOD RD	A-1,2,3
OLD VIRGINIA	B-5
OLDE YORK RD	D-3,4,5
ORCHARD BLVD	B-1,2,3
PARKHILL DR	E-7
PARMA HTS BLVD	D-7
PARMA PARK BLVD	B-1,2,3
PEARL RD	A-F-3-7
PRINCETON CT	E-3,4
QUEENS HWY	D-7

CITY STREET INDEX	
NAME	LOCATION
REID DR	D,E-1,2,3
REVERE RD	E-1,2
RIDGEWOOD DR	D,E,F-3
ROCHELLE BLVD	C,D-3
ROSEDALE	D-1,2
ROSSLYN	A,B-4,5
ROXBURY RD	E,F-5
ROYAL PKWY	D-7
SHERBORN RD	C-3,4
SNOW RD	C,D,E,F-7
SPRINGWOOD RD	F-4,5
STONEHAM RD	C,D-5
STONEY CREEK	E,F-3
STONINGTON RD	E,F-5
STRATFORD DR	E-4,5,6
STUMPH RD	CD-4,5,6,7
SOUTHERLAND AVE	C-1,2,3
TIFFANY LN	D-3
TOBIK TRAIL	E-1,2,3
TWIN LAKES BLVD	F-7
VALLEY FORGE DR	D,E-2
VERNONDALE DR	D,E-5,6
VICKSBURG DR	D-6
WESTBOROUGH DR	C,D-5
WEST 130TH ST	A-1,2,3,4,5
WICKFIELD DR	F-7
WILDERNESS LN	D-6
WOODVIEW BLVD	B,C,D-2
YORK RD	D-1,2,3,4

LEGEND	
CLASS 'A' SINGLE-FAMILY	[Yellow]
CLASS 'A-1' TWO-FAMILY	[Orange]
CLASS 'A-2' SINGLE FAMILY CLUSTER HOMES	[Light Orange]
CLASS 'B' MULTI-FAMILY, APT.	[Light Green]
CLASS 'B-1' PARKING	[Light Blue]
CLASS 'HB' MULTI-FAMILY, APT. HIGH-RISE	[Blue]
'SCRD' SENIOR CITIZEN RESIDENTIAL DISTRICT	[Dark Blue]
CLASS 'C' COMMERCIAL	[Brown]
CLASS 'C-1' COMMERCIAL PARKING	[Light Brown]
'TC-MUD' TOWN CENTER MIXED USE DIST.	[Light Green]
'W130-MUD' WEST 130TH ST MIXED USE DIST.	[Red]
'N-MUD' NEIGHBORHOOD MIXED USE DIST.	[Magenta]

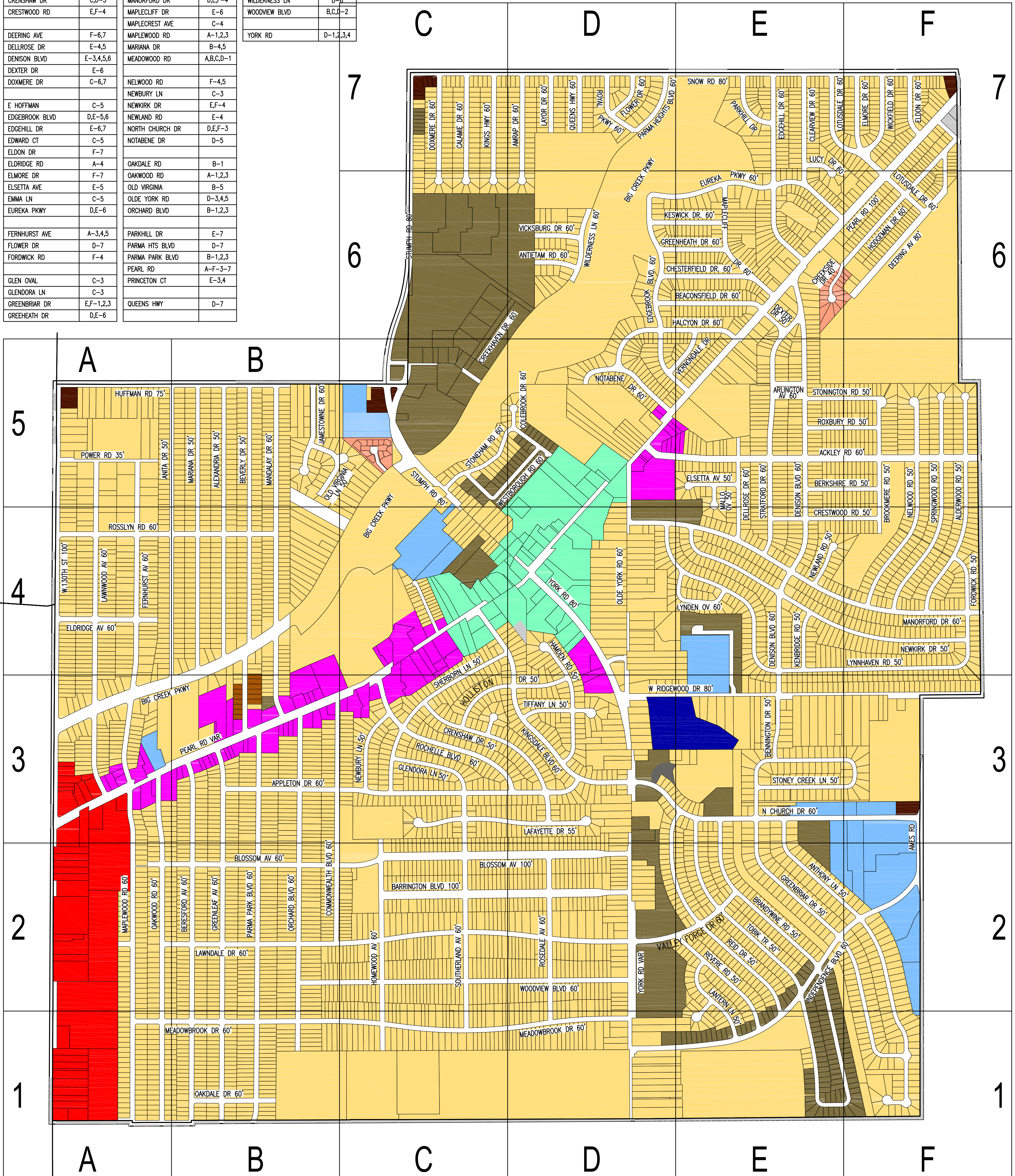


Mayor Marie Gallo
ZONING MAP



1 INCH = 600 FEET
SITUATED IN THE CITY OF PARMA HEIGHTS, COUNTY OF CUYAHOGA, STATE OF OHIO

City Engineer: Pietro DiFranco, PE



REVISIONS		
DATE	BY	DESCRIPTION
07/10/23	PAD	INITIAL